



**APPENDIX E**  
**Photo-documentation Log**



*Field Team Leader's Site Observations  
Camp Davis Site, Holly Ridge, North Carolina*

*Tuesday, November 13, 2007*

**Property:** Camp Davis **Area:** Remaining Lands **Time** 2:12:01 PM **Point\_ID:** 1

<b>Team Leader</b> Steve Czekański <b>Sampler:</b> Erich Stedman <b>Sample ID:</b> CD-SS-02-02	<b>MRSPP Menu:</b> None <b>MRSPP Note:</b>	<b>Latitude:</b> 34.567953951 <b>Longitude:</b> -77.621558886	Ambient collected 1.5 mi south of proposed sample location due to safety concerns regarding hunting.
<b>Barrier:</b>	<b>Topography:</b> Flat		
<b>Vegetation:</b> Heavy Brush	<b>Surface Feature:</b>		
<b>Drainage:</b> None	<b>Surface Debris:</b> None		
<b>SoilType:</b> Sand	<b>Subsurface Met:</b> N/A		
<b>SoilColor:</b> Tan	<b>MECMD:</b> None		
			
SS-02 Sample location.	SS-02 Sample location.		

**Property:** Camp Davis **Area:** Remaining Lands **Time** 3:05:38 PM **Point\_ID:** 2



<b>Team Leader</b> Steve Czekański <b>Sampler:</b> Steve Czekański <b>Sample ID:</b> CD-SS-02-01	<b>MRSPP Menu:</b> None <b>MRSPP Note:</b>	<b>Latitude:</b> 34.513027658 <b>Longitude:</b> -77.571057647	Ambient sample.
<b>Barrier:</b>	<b>Topography:</b> Flat		
<b>Vegetation:</b> Light Brush	<b>Surface Feature:</b>		
<b>Drainage:</b> None	<b>Surface Debris:</b> None		
<b>SoilType:</b> Loam	<b>Subsurface Met:</b> N/A		
<b>SoilColor:</b> Dark Brown	<b>MECMD:</b> None		
			
SS-01 Sample location.	SS-01 Sample location.		

*Friday, January 04, 2008  
Camp Davis Site, Holly Ridge, North Carolina*



*E-1*

Tuesday, November 13, 2007

Property: Camp Davis Area: Coastal Gun Range Time 3:34:55 PM Point\_ID: 3

<b>Team Leader</b>	Steve Czekalski	<b>MRSPP Menu:</b>	None	<b>Latitude:</b>	34.423722396
<b>Sampler:</b>	Erich Stedman	<b>MRSPP Note:</b>		<b>Longitude:</b>	-77.549992278
<b>Sample ID:</b>	CD-SS-02-07				
<b>Barrier:</b>		<b>Topography:</b>		Near coastal battery.	
<b>Vegetation:</b>	Light Brush	<b>Surface Feature:</b>			
<b>Drainage:</b>	None	<b>Surface Debris:</b>	None		
<b>SoilType:</b>	Loam	<b>Subsurface Met:</b>	N/A		
<b>SoilColor:</b>	Brown	<b>MECMD:</b>	None		
					
SS-07 Sample location.		SS-07 Sample location.			

Property: Camp Davis Area: Coastal Gun Range Time 3:53:37 PM Point\_ID: 4

<b>Team Leader</b>	Steve Czekalski	<b>MRSPP Menu:</b>	None	<b>Latitude:</b>	34.421801239
<b>Sampler:</b>	None	<b>MRSPP Note:</b>		<b>Longitude:</b>	-77.550260895
<b>Sample ID:</b>	None				
<b>Barrier:</b>		<b>Topography:</b>			
<b>Vegetation:</b>	Barren	<b>Surface Feature:</b>			
<b>Drainage:</b>	None	<b>Surface Debris:</b>	None		
<b>SoilType:</b>	Sand	<b>Subsurface Met:</b>	N/A		
<b>SoilColor:</b>	Tan	<b>MECMD:</b>	None		
					
North view of beach near Coastal AA Range.		South view of beach near Coastal AA Range.			

*Tuesday, November 13, 2007*

**Property:**  **Area:**  **Time**  **Point\_ID:** 5

<b>Team Leader</b>	<input type="text" value="Steve Czekalski"/>	<b>MRSPP Menu:</b>	<input type="text" value="None"/>	<b>Latitude:</b>	<input type="text" value="34.42375409"/>
<b>Sampler:</b>	<input type="text" value="None"/>	<b>MRSPP Note:</b>	<input type="text"/>	<b>Longitude:</b>	<input type="text" value="-77.550446115"/>
<b>Sample ID:</b>	<input type="text" value="None"/>				




<b>Barrier:</b>	<input type="text"/>	<b>Topography:</b>	<input type="text"/>
<b>Vegetation:</b>	<input type="text"/>	<b>Surface Feature:</b>	<input type="text"/>
<b>Drainage:</b>	<input type="text" value="None"/>	<b>Surface Debris:</b>	<input type="text" value="None"/>
<b>SoilType:</b>	<input type="text"/>	<b>Subsurface Met:</b>	<input type="text" value="N/A"/>
<b>SoilColor:</b>	<input type="text"/>	<b>MECMD:</b>	<input type="text" value="None"/>






Wood military storage building in Coastal AA Range MRS.

Wednesday, November 14, 2007

Property: Camp Davis Area: Range Complex No.1 Time 9:38:36 AM Point\_ID: 6



<b>Team Leader</b>	Steve Czekalski	<b>MRSPP Menu:</b>	None	<b>Latitude:</b>	34.522248689
<b>Sampler:</b>	None	<b>MRSPP Note:</b>		<b>Longitude:</b>	-77.606917787
<b>Sample ID:</b>	None				
<b>Barrier:</b>		<b>Topography:</b>		AA Range.	
<b>Vegetation:</b>	Heavy Brush	<b>Surface Feature:</b>			
<b>Drainage:</b>	None	<b>Surface Debris:</b>	None		
<b>SoilType:</b>	Sand	<b>Subsurface Met:</b>	N/A		
<b>SoilColor:</b>	Tan	<b>MECMD:</b>	None		
					
Pocosin swamp in Range Complex 1.					

Property: Camp Davis Area: Range Complex No.1 Time 9:52:30 AM Point\_ID: 7



<b>Team Leader</b>	Steve Czekalski	<b>MRSPP Menu:</b>	None	<b>Latitude:</b>	34.524640204
<b>Sampler:</b>	None	<b>MRSPP Note:</b>		<b>Longitude:</b>	-77.608507227
<b>Sample ID:</b>	None				
<b>Barrier:</b>		<b>Topography:</b>			
<b>Vegetation:</b>		<b>Surface Feature:</b>			
<b>Drainage:</b>	None	<b>Surface Debris:</b>	None		
<b>SoilType:</b>		<b>Subsurface Met:</b>	N/A		
<b>SoilColor:</b>		<b>MECMD:</b>	None		
					
Open field in Range Complex 1.		Open field in Range Complex 1.			

Wednesday, November 14, 2007

Property: Camp Davis Area: Range Complex No.1 Time 9:56:13 AM Point\_ID: 8

<b>Team Leader</b>	Steve Czekalski	<b>MRSPP Menu:</b>	None	<b>Latitude:</b>	34.525735738
<b>Sampler:</b>	None	<b>MRSPP Note:</b>		<b>Longitude:</b>	-77.609621574
<b>Sample ID:</b>	None				
<b>Barrier:</b>		<b>Topography:</b>	Flat	AA Range - MRS03.	
<b>Vegetation:</b>		<b>Surface Feature:</b>			
<b>Drainage:</b>	None	<b>Surface Debris:</b>	None		
<b>SoilType:</b>		<b>Subsurface Met:</b>	N/A		
<b>SoilColor:</b>		<b>MECMD:</b>	None		
					
Power line ROW passing through Range Complex 1.					



Property: Camp Davis Area: Range Complex No.1 Time 10:40:22 AM Point\_ID: 9

<b>Team Leader</b>	Steve Czekalski	<b>MRSPP Menu:</b>	None	<b>Latitude:</b>	34.519694799
<b>Sampler:</b>	Erich Stedman	<b>MRSPP Note:</b>		<b>Longitude:</b>	-77.615121944
<b>Sample ID:</b>	CD-SS-02-09				
<b>Barrier:</b>		<b>Topography:</b>	Flat	AA Range MRS03.	
<b>Vegetation:</b>	Heavy Brush	<b>Surface Feature:</b>			
<b>Drainage:</b>	None	<b>Surface Debris:</b>	None		
<b>SoilType:</b>	Sand	<b>Subsurface Met:</b>	N/A		
<b>SoilColor:</b>	Tan	<b>MECMD:</b>	None		
					
SS-09 Sample location.					




Wednesday, November 14, 2007

Property: Camp Davis Area: Range Complex No.1 Time 11:18:15 AM Point\_ID: 10




<b>Team Leader</b>	Steve Czekalski	<b>MRSPP Menu:</b>	None	<b>Latitude:</b>	34.51604043
<b>Sampler:</b>	None	<b>MRSPP Note:</b>		<b>Longitude:</b>	-77.616117295
<b>Sample ID:</b>	None				
<b>Barrier:</b>		<b>Topography:</b>			
<b>Vegetation:</b>	Heavy Brush	<b>Surface Feature:</b>			
<b>Drainage:</b>	None	<b>Surface Debris:</b>	None		
<b>SoilType:</b>		<b>Subsurface Met:</b>	N/A		
<b>SoilColor:</b>		<b>MECMD:</b>	None		
					
Pocosin in Range Complex 1.		Pocosin in Range Complex 1.			

Property: Camp Davis Area: Range Complex No.1 Time 11:50:39 AM Point\_ID: 11




<b>Team Leader</b>	Steve Czekalski	<b>MRSPP Menu:</b>	None	<b>Latitude:</b>	34.516173255
<b>Sampler:</b>	None	<b>MRSPP Note:</b>		<b>Longitude:</b>	-77.6117835
<b>Sample ID:</b>	None				
<b>Barrier:</b>		<b>Topography:</b>			
<b>Vegetation:</b>		<b>Surface Feature:</b>			
<b>Drainage:</b>	None	<b>Surface Debris:</b>	None		
<b>SoilType:</b>		<b>Subsurface Met:</b>	N/A		
<b>SoilColor:</b>		<b>MECMD:</b>	None		
					
Berm near Track Target Range, Range Complex 1.					

Wednesday, November 14, 2007

Property: Camp Davis Area: Range Complex No.1 Time 11:58:41 AM Point\_ID: 12

<b>Team Leader</b>	Steve Czekalski	<b>MRSPP Menu:</b>	None	<b>Latitude:</b>	34.515642391
<b>Sampler:</b>	None	<b>MRSPP Note:</b>		<b>Longitude:</b>	-77.609512162
<b>Sample ID:</b>	None				
<b>Barrier:</b>		<b>Topography:</b>			
<b>Vegetation:</b>		<b>Surface Feature:</b>			
<b>Drainage:</b>	None	<b>Surface Debris:</b>	None		
<b>SoilType:</b>		<b>Subsurface Met:</b>	N/A		
<b>SoilColor:</b>		<b>MECMD:</b>	None		
					
Berm 10 feet tall - part of Track Target.					



Property: Camp Davis Area: Range Complex No.1 Time 12:29:38 PM Point\_ID: 13

<b>Team Leader</b>	Steve Czekalski	<b>MRSPP Menu:</b>	None	<b>Latitude:</b>	34.519083113
<b>Sampler:</b>	None	<b>MRSPP Note:</b>		<b>Longitude:</b>	-77.610917408
<b>Sample ID:</b>	None				
<b>Barrier:</b>		<b>Topography:</b>			
<b>Vegetation:</b>		<b>Surface Feature:</b>			
<b>Drainage:</b>	None	<b>Surface Debris:</b>	None		
<b>SoilType:</b>		<b>Subsurface Met:</b>	N/A		
<b>SoilColor:</b>		<b>MECMD:</b>	None		
					
South end of berm along Track Target.		South end of berm along Track Target.			




Wednesday, November 14, 2007

Property: Camp Davis Area: Range Complex No.1 Time 12:43:57 PM Point\_ID: 14



<b>Team Leader</b>	Steve Czekalski	<b>MRSPP Menu:</b>	None	<b>Latitude:</b>	34.51617283
<b>Sampler:</b>	None	<b>MRSPP Note:</b>		<b>Longitude:</b>	-77.609951584
<b>Sample ID:</b>	CD-SS-02-05				
<b>Barrier:</b>		<b>Topography:</b>		Moved sample to bottom of track berm. Original sample located 800 feet to east.	
<b>Vegetation:</b>	Heavy Brush	<b>Surface Feature:</b>			
<b>Drainage:</b>	None	<b>Surface Debris:</b>	None	SS-12 is field dup at 1152.	
<b>SoilType:</b>	Loam	<b>Subsurface Met:</b>	N/A		
<b>SoilColor:</b>	Brown	<b>MECMD:</b>	None		
					
SS-05 sample location at base of Track Target berm.		SS-05 at base of Track Target berm.			

Property: Camp Davis Area: Range Complex No.1 Time 2:06:19 PM Point\_ID: 15


<b>Team Leader</b>	Erich Stedman	<b>MRSPP Menu:</b>	None	<b>Latitude:</b>	34.520581529
<b>Sampler:</b>	None	<b>MRSPP Note:</b>	Pitcher plant endangered	<b>Longitude:</b>	-77.606312574
<b>Sample ID:</b>	None				
<b>Barrier:</b>		<b>Topography:</b>	Flat		
<b>Vegetation:</b>	Grasses	<b>Surface Feature:</b>	4WD road		
<b>Drainage:</b>	None	<b>Surface Debris:</b>	None		
<b>SoilType:</b>	Sand	<b>Subsurface Met:</b>	N/A		
<b>SoilColor:</b>	Tan	<b>MECMD:</b>	None		
					
Pitcher plant in MRS03.					

Wednesday, November 14, 2007

Property: Camp Davis Area: Remaining Lands Time: 2:24:39 PM Point\_ID: 16




<b>Team Leader</b>	Steve Czekalski	<b>MRSPP Menu:</b>	None	<b>Latitude:</b>	34.507103373
<b>Sampler:</b>	None	<b>MRSPP Note:</b>		<b>Longitude:</b>	-77.599901567
<b>Sample ID:</b>	None				
<b>Barrier:</b>		<b>Topography:</b>		Found 2 .38 cal slugs at base of berm.	
<b>Vegetation:</b>	Thin Trees	<b>Surface Feature:</b>	Berm		
<b>Drainage:</b>	None	<b>Surface Debris:</b>	None		
<b>SoilType:</b>	Sand	<b>Subsurface Met:</b>	N/A		
<b>SoilColor:</b>		<b>MECMD:</b>	Small Arms .30 cal		
					
Small arms berm south of Track Target Range		30 cal slugs.			

Property: Camp Davis Area: Remaining Lands Time: 2:39:50 PM Point\_ID: 17




<b>Team Leader</b>	Steve Czekalski	<b>MRSPP Menu:</b>	None	<b>Latitude:</b>	34.504878702
<b>Sampler:</b>	None	<b>MRSPP Note:</b>		<b>Longitude:</b>	-77.594750889
<b>Sample ID:</b>	None				
<b>Barrier:</b>		<b>Topography:</b>			
<b>Vegetation:</b>	Thin Trees	<b>Surface Feature:</b>	Berm		
<b>Drainage:</b>	None	<b>Surface Debris:</b>	None		
<b>SoilType:</b>	Sand	<b>Subsurface Met:</b>	N/A		
<b>SoilColor:</b>		<b>MECMD:</b>	None		
					
2nd small arms berm south of Track Target Range.					

Wednesday, November 14, 2007

Property: Camp Davis Area: Remaining Land Time 2:58:39 PM Point\_ID: 18



<b>Team Leader</b>	Steve Czekalski	<b>MRSPP Menu:</b>	None	<b>Latitude:</b>	34.490863902
<b>Sampler:</b>	Erich Stedman	<b>MRSPP Note:</b>		<b>Longitude:</b>	-77.586568261
<b>Sample ID:</b>	CD-SS-02-03				
<b>Barrier:</b>		<b>Topography:</b>		Ambient sample.	
<b>Vegetation:</b>	Light Brush	<b>Surface Feature:</b>			
<b>Drainage:</b>	None	<b>Surface Debris:</b>	None		
<b>SoilType:</b>	Loam	<b>Subsurface Met:</b>	N/A		
<b>SoilColor:</b>	Brown	<b>MECMD:</b>	None		
					
SS-03 sample location.					

Property: Camp Davis Area: Range Complex No.1 Time 3:43:36 PM Point\_ID: 19

<b>Team Leader</b>	Steve Czekalski	<b>MRSPP Menu:</b>	None	<b>Latitude:</b>	34.539024316
<b>Sampler:</b>	Erich Stedman	<b>MRSPP Note:</b>		<b>Longitude:</b>	-77.600972294
<b>Sample ID:</b>	CD-SS-02-06				
<b>Barrier:</b>		<b>Topography:</b>		Grenade court.	
<b>Vegetation:</b>	Heavy Brush	<b>Surface Feature:</b>			
<b>Drainage:</b>	None	<b>Surface Debris:</b>	None		
<b>SoilType:</b>	Sand	<b>Subsurface Met:</b>	N/A		
<b>SoilColor:</b>	Dark Brown	<b>MECMD:</b>	None		
					
SS-06 sample location near Grenade Court, part of Range Complex 1.					






Wednesday, November 14, 2007

Property: Camp Davis Area: Range Complex No.1 Time 4:07:32 PM Point\_ID: 20






<b>Team Leader:</b> Steve Czekalski	<b>MRSPP Menu:</b> None	<b>Latitude:</b> 34.536601128
<b>Sampler:</b> Erich Stedman	<b>MRSPP Note:</b>	<b>Longitude:</b> -77.602337451
<b>Sample ID:</b> CD-SS-02-04		Moved Sample SS-04 to this location.
<b>Barrier:</b>	<b>Topography:</b> Flat	
<b>Vegetation:</b> Heavy Brush	<b>Surface Feature:</b>	
<b>Drainage:</b> None	<b>Surface Debris:</b> Medium Density	
<b>Soil Type:</b> Sand	<b>Subsurface Met:</b> N/A	
<b>Soil Color:</b>	<b>MECMD:</b> Small Arms .30 cal	
		
1943 .50 cal casing (expended).	30 cal round full (not expended).	

Thursday, November 15, 2007

Property: Camp Davis Area: Range Complex No.1 Time 10:03:46 AM Point\_ID: 21

<b>Team Leader</b>	Steve Czekalski	<b>MRSPP Menu:</b>	None	<b>Latitude:</b>	34.534838261
<b>Sampler:</b>	None	<b>MRSPP Note:</b>		<b>Longitude:</b>	-77.607321405
<b>Sample ID:</b>	None				
<b>Barrier:</b>		<b>Topography:</b>			
<b>Vegetation:</b>		<b>Surface Feature:</b>			
<b>Drainage:</b>	None	<b>Surface Debris:</b>	None		
<b>SoilType:</b>		<b>Subsurface Met:</b>	N/A		
<b>SoilColor:</b>		<b>MECMD:</b>	None		
					
Logging along centerline of AA Range in Range Complex 1.					
					

Property: Camp Davis Area: Range Complex No.1 Time 10:14:33 AM Point\_ID: 22

<b>Team Leader</b>	Steve Czekalski	<b>MRSPP Menu:</b>	None	<b>Latitude:</b>	34.536708387
<b>Sampler:</b>	None	<b>MRSPP Note:</b>		<b>Longitude:</b>	-77.609919192
<b>Sample ID:</b>	None				
<b>Barrier:</b>		<b>Topography:</b>			
<b>Vegetation:</b>	Thin Trees	<b>Surface Feature:</b>			
<b>Drainage:</b>	None	<b>Surface Debris:</b>	None		
<b>SoilType:</b>	Sand	<b>Subsurface Met:</b>	N/A		
<b>SoilColor:</b>	Black	<b>MECMD:</b>	None		
					
Centerline of AA Range in Range Complex 1.		Centerline of AA Range in Range Complex 1.		Deforested area.	
					
					



Thursday, November 15, 2007

Property: Camp Davis Area: Range Complex No.1 Time 11:00:58 AM Point\_ID: 23

Team Leader	Steve Czekalski	MRSPP Menu:	None	Latitude:	34.528699812
Sampler:	None	MRSPP Note:		Longitude:	-77.602749635
Sample ID:	None				

Barrier:		Topography:	
Vegetation:		Surface Feature:	
Drainage:	None	Surface Debris:	None
SoilType:		Subsurface Met:	N/A
SoilColor:		MECMD:	37mm Shell



37mm TPT found at hunters cabin in Range Complex 1.



Base of observation tower in Range Complex 1.

Property: Camp Davis Area: Range Complex No.1 Time 11:45:20 AM Point\_ID: 24

Team Leader	Steve Czekalski	MRSPP Menu:	None	Latitude:	34.474652713
Sampler:	None	MRSPP Note:		Longitude:	-77.587051828
Sample ID:	None				

Barrier:		Topography:	
Vegetation:		Surface Feature:	
Drainage:	None	Surface Debris:	None
SoilType:		Subsurface Met:	N/A
SoilColor:		MECMD:	None



Very heavy brush downrange of Rifle Range.



Very heavy brush downrange of Rifle Range.






Friday, January 04, 2008  
Camp Davis Site, Holly Ridge, North Carolina

E-13








Thursday, November 15, 2007

Property: Camp Davis Area: Rifle/Pistol Range Time 1:53:26 PM Point\_ID: 25

<b>Team Leader</b>	Steve Czekalski	<b>MRSPP Menu:</b>	None	<b>Latitude:</b>	34.473021438
<b>Sampler:</b>	None	<b>MRSPP Note:</b>		<b>Longitude:</b>	-77.583424671
<b>Sample ID:</b>	None				
<b>Barrier:</b>		<b>Topography:</b>			
<b>Vegetation:</b>		<b>Surface Feature:</b>			
<b>Drainage:</b>	None	<b>Surface Debris:</b>	None		
<b>SoilType:</b>		<b>Subsurface Met:</b>	N/A		
<b>SoilColor:</b>		<b>MECMD:</b>	None		
					
Rear of backstop to Rifle/Pistol Range.					
					

Property: Camp Davis Area: Rifle/Pistol Range Time 2:00:13 PM Point\_ID: 26



<b>Team Leader</b>	Steve Czekalski	<b>MRSPP Menu:</b>	None	<b>Latitude:</b>	34.472447775
<b>Sampler:</b>	None	<b>MRSPP Note:</b>		<b>Longitude:</b>	-77.583208794
<b>Sample ID:</b>	CD-SS-02-11				
<b>Barrier:</b>		<b>Topography:</b>			
<b>Vegetation:</b>	Light Brush	<b>Surface Feature:</b>	Target		
<b>Drainage:</b>	None	<b>Surface Debris:</b>	None		
<b>SoilType:</b>	Sand	<b>Subsurface Met:</b>	N/A		
<b>SoilColor:</b>		<b>MECMD:</b>	Small Arms .30 cal		
					
Small arms slug found at base of soil berm in front of backstop.		SS-11 Sample location.			
					

Friday, January 04, 2008  
Camp Davis Site, Holly Ridge, North Carolina


E-14

Thursday, November 15, 2007

Property: Camp Davis Area: Rifle/Pistol Range Time: 2:05:03 PM Point\_ID: 27


<b>Team Leader</b>	Steve Czekalski	<b>MRSPP Menu:</b>	None	<b>Latitude:</b>	34.471914101
<b>Sampler:</b>	None	<b>MRSPP Note:</b>		<b>Longitude:</b>	-77.583172963
<b>Sample ID:</b>	None				
<b>Barrier:</b>		<b>Topography:</b>			
<b>Vegetation:</b>		<b>Surface Feature:</b>			
<b>Drainage:</b>	None	<b>Surface Debris:</b>	None		
<b>SoilType:</b>		<b>Subsurface Met:</b>	N/A		
<b>SoilColor:</b>		<b>MECMD:</b>	None		
					
Soil removed from front of firing backstop.		Concrete backstop Rifle/Pistol Range.			

Property: Camp Davis Area: Rifle/Pistol Range Time: 2:09:56 PM Point\_ID: 28


<b>Team Leader</b>	Steve Czekalski	<b>MRSPP Menu:</b>	None	<b>Latitude:</b>	34.473009263
<b>Sampler:</b>	None	<b>MRSPP Note:</b>		<b>Longitude:</b>	-77.58311708
<b>Sample ID:</b>	None				
<b>Barrier:</b>		<b>Topography:</b>			
<b>Vegetation:</b>		<b>Surface Feature:</b>			
<b>Drainage:</b>	None	<b>Surface Debris:</b>	None		
<b>SoilType:</b>		<b>Subsurface Met:</b>	N/A		
<b>SoilColor:</b>		<b>MECMD:</b>	None		
					
North section of South back stop.					

Thursday, November 15, 2007

Property: Camp Davis Area: Rifle/Pistol Range Time 2:12:19 PM Point\_ID: 29


<b>Team Leader</b>	Steve Czekalski	<b>MRSPP Menu:</b>	None	<b>Latitude:</b>	34.47354196
<b>Sampler:</b>	None	<b>MRSPP Note:</b>		<b>Longitude:</b>	-77.583368103
<b>Sample ID:</b>	None				
<b>Barrier:</b>		<b>Topography:</b>			
<b>Vegetation:</b>		<b>Surface Feature:</b>			
<b>Drainage:</b>	None	<b>Surface Debris:</b>	None		
<b>SoilType:</b>		<b>Subsurface Met:</b>	N/A		
<b>SoilColor:</b>		<b>MECMD:</b>	None		
					
North wall soil removed.					

Property: Camp Davis Area: Rifle/Pistol Range Time 2:33:42 PM Point\_ID: 30


<b>Team Leader</b>	Steve Czekalski	<b>MRSPP Menu:</b>	None	<b>Latitude:</b>	34.478039129
<b>Sampler:</b>	None	<b>MRSPP Note:</b>		<b>Longitude:</b>	-77.584122821
<b>Sample ID:</b>	None				
<b>Barrier:</b>		<b>Topography:</b>			
<b>Vegetation:</b>		<b>Surface Feature:</b>			
<b>Drainage:</b>	None	<b>Surface Debris:</b>	None		
<b>SoilType:</b>		<b>Subsurface Met:</b>	N/A		
<b>SoilColor:</b>		<b>MECMD:</b>	None		
					
Second backstop from south (2 of 4 backstops).					

Thursday, November 15, 2007

Property: Camp Davis Area: Rifle/Pistol Range Time 2:58:44 PM Point\_ID: 31



<b>Team Leader</b>	Steve Czekalski	<b>MRSPP Menu:</b>	None	<b>Latitude:</b>	34.464905762
<b>Sampler:</b>	None	<b>MRSPP Note:</b>		<b>Longitude:</b>	-77.615365625
<b>Sample ID:</b>	None				
<b>Barrier:</b>		<b>Topography:</b>			
<b>Vegetation:</b>		<b>Surface Feature:</b>			
<b>Drainage:</b>	None	<b>Surface Debris:</b>	None		
<b>SoilType:</b>		<b>Subsurface Met:</b>	N/A		
<b>SoilColor:</b>		<b>MECMD:</b>	None		
					
5 residences in Rifle/Pistol Range MRS.					

Property: Camp Davis Area: Rifle/Pistol Range Time 3:06:26 PM Point\_ID: 32




<b>Team Leader</b>	Steve Czekalski	<b>MRSPP Menu:</b>	None	<b>Latitude:</b>	34.469711259
<b>Sampler:</b>	None	<b>MRSPP Note:</b>		<b>Longitude:</b>	-77.607473381
<b>Sample ID:</b>	None				
<b>Barrier:</b>		<b>Topography:</b>			
<b>Vegetation:</b>		<b>Surface Feature:</b>			
<b>Drainage:</b>	None	<b>Surface Debris:</b>	None		
<b>SoilType:</b>		<b>Subsurface Met:</b>	N/A		
<b>SoilColor:</b>		<b>MECMD:</b>	None		
					
10 residential units in Rifle/Pistol Range MRS.					

Thursday, November 15, 2007

Property: Camp Davis Area: Rifle/Pistol Range Time 3:14:12 PM Point\_ID: 33

<b>Team Leader</b>	Steve Czekalski	<b>MRSPP Menu:</b>	None	<b>Latitude:</b>	34.466991196
<b>Sampler:</b>	Erich Stedman	<b>MRSPP Note:</b>		<b>Longitude:</b>	-77.609245235
<b>Sample ID:</b>	CD-SS-02-10				
<b>Barrier:</b>		<b>Topography:</b>		Downrange in Rifle/Pistol Range.	
<b>Vegetation:</b>		<b>Surface Feature:</b>			
<b>Drainage:</b>	None	<b>Surface Debris:</b>	None		
<b>SoilType:</b>		<b>Subsurface Met:</b>	N/A		
<b>SoilColor:</b>		<b>MECMD:</b>	None		
					
SS-10 Sample location.		SS-10 Sample location.			

Property: Camp Davis Area: Range Complex No.1 Time 4:38:54 PM Point\_ID: 34

<b>Team Leader</b>	Steve Czekalski	<b>MRSPP Menu:</b>	None	<b>Latitude:</b>	34.546948195
<b>Sampler:</b>	Erich Stedman	<b>MRSPP Note:</b>		<b>Longitude:</b>	-77.680252201
<b>Sample ID:</b>	CD-SS-02-08				
<b>Barrier:</b>		<b>Topography:</b>		FD SS-13 time is 1520.	
<b>Vegetation:</b>	Light Brush	<b>Surface Feature:</b>			
<b>Drainage:</b>	None	<b>Surface Debris:</b>	None		
<b>SoilType:</b>	Sand	<b>Subsurface Met:</b>	N/A		
<b>SoilColor:</b>	Black	<b>MECMD:</b>	None		
					
SS-08 Sample location.		Deforested area in Range Complex 1.		Pocosin in Range Complex 1.	

Friday, January 04, 2008  
Camp Davis Site, Holly Ridge, North Carolina

E-18



Friday, November 16, 2007

Property: Camp Davis Area: Range Complex No.1 Time 8:30:42 AM Point\_ID: 35

Team Leader	Steve Czekalski	MRSPP Menu:	None	Latitude:	34.525018728
Sampler:	None	MRSPP Note:		Longitude:	-77.714728506
Sample ID:	None				

Barrier:		Topography:	
Vegetation:		Surface Feature:	
Drainage:	None	Surface Debris:	None
SoilType:		Subsurface Met:	N/A
SoilColor:		MECMD:	None



Pocosin swamp along south central AA Range



Pocosin swamp along south central AA Range.

Property: Camp Davis Area: Range Complex No.1 Time 8:41:45 AM Point\_ID: 36

Team Leader	Steve Czekalski	MRSPP Menu:	None	Latitude:	34.521859426
Sampler:	None	MRSPP Note:		Longitude:	-77.702180982
Sample ID:	None				

Barrier:		Topography:	
Vegetation:	Heavy Brush	Surface Feature:	
Drainage:	None	Surface Debris:	None
SoilType:		Subsurface Met:	N/A
SoilColor:		MECMD:	None





QR Track along SE AA Range,

QR done along road as pocosin is impenetrable/swampy.




Friday, November 16, 2007

Property:  Area:  Time:  Point\_ID: 37



<b>Team Leader</b> <input type="text"/>	<b>MRSPP Menu:</b> <input type="text" value="None"/>	<b>Latitude:</b> <input type="text" value="34.519492024"/>
<b>Sampler:</b> <input type="text" value="None"/>	<b>MRSPP Note:</b> <input type="text"/>	<b>Longitude:</b> <input type="text" value="-77.692733837"/>
<b>Sample ID:</b> <input type="text" value="None"/>		
<b>Barrier:</b> <input type="text"/>	<b>Topography:</b> <input type="text"/>	
<b>Vegetation:</b> <input type="text" value="Heavy Brush"/>	<b>Surface Feature:</b> <input type="text"/>	
<b>Drainage:</b> <input type="text" value="None"/>	<b>Surface Debris:</b> <input type="text" value="None"/>	
<b>SoilType:</b> <input type="text"/>	<b>Subsurface Met:</b> <input type="text" value="N/A"/>	
<b>SoilColor:</b> <input type="text"/>	<b>MECMD:</b> <input type="text" value="None"/>	
		
Juniper Rd passing through Track Target and AA Ranges.	Juniper Rd passing through Track Target and AA Ranges.	

Property:  Area:  Time:  Point\_ID: 38


<b>Team Leader</b> <input type="text"/>	<b>MRSPP Menu:</b> <input type="text" value="None"/>	<b>Latitude:</b> <input type="text" value="34.520103908"/>
<b>Sampler:</b> <input type="text" value="None"/>	<b>MRSPP Note:</b> <input type="text"/>	<b>Longitude:</b> <input type="text" value="-77.687660253"/>
<b>Sample ID:</b> <input type="text" value="None"/>		
<b>Barrier:</b> <input type="text"/>	<b>Topography:</b> <input type="text"/>	
<b>Vegetation:</b> <input type="text" value="Heavy Brush"/>	<b>Surface Feature:</b> <input type="text"/>	
<b>Drainage:</b> <input type="text" value="None"/>	<b>Surface Debris:</b> <input type="text" value="None"/>	
<b>SoilType:</b> <input type="text"/>	<b>Subsurface Met:</b> <input type="text" value="N/A"/>	
<b>SoilColor:</b> <input type="text"/>	<b>MECMD:</b> <input type="text" value="None"/>	
		
Pocosin along QR route in Range Complex 1.		

Friday, November 16, 2007

Property: Camp Davis Area: Range Complex No.1 Time 9:39:48 AM Point\_ID: 39



<b>Team Leader</b>	Steve Czekalski	<b>MRSPP Menu:</b>	None	<b>Latitude:</b>	34.529734796
<b>Sampler:</b>	None	<b>MRSPP Note:</b>		<b>Longitude:</b>	-77.676464249
<b>Sample ID:</b>	None				
<b>Barrier:</b>		<b>Topography:</b>			
<b>Vegetation:</b>	Heavy Brush	<b>Surface Feature:</b>			
<b>Drainage:</b>	None	<b>Surface Debris:</b>	None		
<b>SoilType:</b>		<b>Subsurface Met:</b>	N/A		
<b>SoilColor:</b>		<b>MECMD:</b>	None		
					
Pocosin in MRS03.		Road passing through AA Range.			

Property: Camp Davis Area: Range Complex No.1 Time 9:53:59 AM Point\_ID: 40




<b>Team Leader</b>		<b>MRSPP Menu:</b>	None	<b>Latitude:</b>	34.53783991
<b>Sampler:</b>	None	<b>MRSPP Note:</b>		<b>Longitude:</b>	-77.678376605
<b>Sample ID:</b>	None				
<b>Barrier:</b>		<b>Topography:</b>			
<b>Vegetation:</b>	Heavy Brush	<b>Surface Feature:</b>			
<b>Drainage:</b>	None	<b>Surface Debris:</b>	None		
<b>SoilType:</b>		<b>Subsurface Met:</b>	N/A		
<b>SoilColor:</b>		<b>MECMD:</b>	None		
					
Typical thickness of pocosin at Camp Davis.					

Friday, November 16, 2007

Property: Camp Davis Area: Range Complex No.1 Time 10:18:16 AM Point\_ID: 41

<b>Team Leader</b>	Steve Czekalski	<b>MRSPP Menu:</b>	None	<b>Latitude:</b>	34.549147212
<b>Sampler:</b>	None	<b>MRSPP Note:</b>		<b>Longitude:</b>	-77.680990965
<b>Sample ID:</b>	None				
<b>Barrier:</b>		<b>Topography:</b>			
<b>Vegetation:</b>	Mixed Trees + Brush	<b>Surface Feature:</b>			
<b>Drainage:</b>	None	<b>Surface Debris:</b>	None		
<b>SoilType:</b>		<b>Subsurface Met:</b>	N/A		
<b>SoilColor:</b>		<b>MECMD:</b>	None		
					
Grassland in south AA Range.		Young pocosin in AA Range.			

Property: Camp Davis Area: Range Complex No.1 Time 10:22:24 AM Point\_ID: 42

<b>Team Leader</b>		<b>MRSPP Menu:</b>	None	<b>Latitude:</b>	34.549213651
<b>Sampler:</b>	None	<b>MRSPP Note:</b>		<b>Longitude:</b>	-77.680375351
<b>Sample ID:</b>	None				
<b>Barrier:</b>		<b>Topography:</b>			
<b>Vegetation:</b>		<b>Surface Feature:</b>			
<b>Drainage:</b>	None	<b>Surface Debris:</b>	None		
<b>SoilType:</b>		<b>Subsurface Met:</b>	N/A		
<b>SoilColor:</b>		<b>MECMD:</b>	None		
					
Pitcher plant in MRS03.		Pitcher plant in MRS03.		Pitcher plant in MRS03.	

Friday, November 16, 2007

Property: Camp Davis Area: Range Complex No.1 Time 11:48:42 AM Point\_ID: 43

Team Leader		MRSPP Menu:	None	Latitude:	34.543427028
Sampler:	None	MRSPP Note:		Longitude:	-77.582050698
Sample ID:	None				
Barrier:		Topography:		8 homes north of MRS03	
Vegetation:		Surface Feature:			
Drainage:	None	Surface Debris:	None		
SoilType:		Subsurface Met:	N/A		
SoilColor:		MECMD:	None		
No Photo					

Property: Camp Davis Area: Range Complex No.1 Time 11:55:05 AM Point\_ID: 44

Team Leader		MRSPP Menu:	None	Latitude:	34.524542958
Sampler:	None	MRSPP Note:		Longitude:	-77.585523335
Sample ID:	None				
Barrier:		Topography:		5 Houses north of MRS03	
Vegetation:		Surface Feature:			
Drainage:	None	Surface Debris:	None		
SoilType:		Subsurface Met:	N/A		
SoilColor:		MECMD:	None		
No Photo					